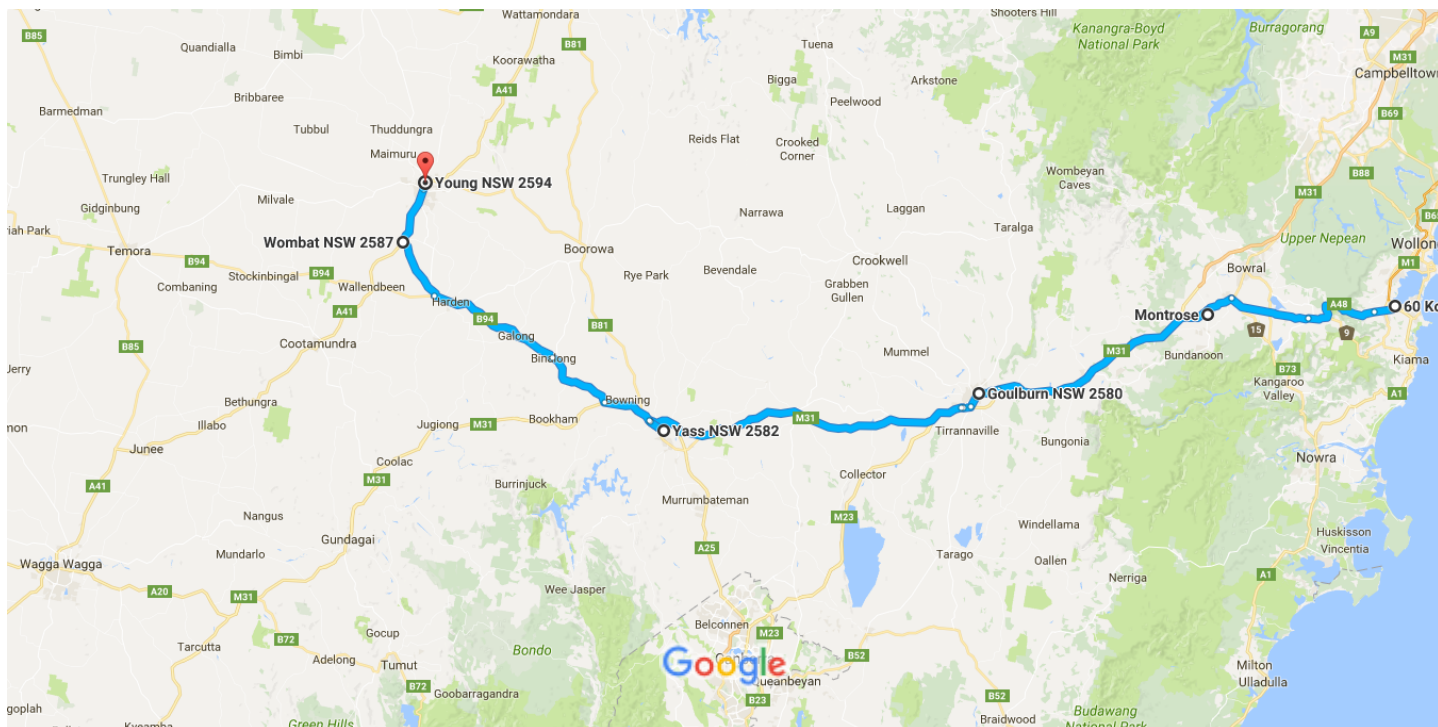




60 Koono St, Albion Park Rail NSW 2527 to Young NSW

Drive 313 km, 3 h 53 min



Map data ©2017 Google 20 km

### 60 Koono St

Albion Park Rail NSW 2527

#### Take Koono St to Princes Hwy/A1

- ↑ 1. Head north-west on Koono St towards Karoo St  
2 min (650 m)

---

- ↶ 2. Turn left onto Windang St  
400 m

---

- ↑ 3. Continue onto Creamery Rd  
120 m

---

- ↑ 3. Continue onto Creamery Rd  
160 m

#### Follow Illawarra Hwy/A48 to Exeter Rd in Sutton Forest

- ↶ 4. Turn left onto Princes Hwy/A1  
53 min (55.4 km)

---

- ↷ 5. Turn right onto Station Rd  
350 m

---

- ↷ 6. Turn right onto Tongarra Rd  
750 m

---

- ↑ 7. Continue onto Illawarra Hwy/A48  
4.2 km

---

- ↑ 8. Continue straight to stay on Illawarra Hwy/A48  
23.9 km

---

- ↻ 9. At the roundabout, take the 1st exit onto Argyle St/Illawarra Hwy/A48  
19.6 km

---

- i Continue to follow Illawarra Hwy/A48

### Continue on Exeter Rd. Drive to Ormond St

2 min (1.3 km)

↶ 10. Turn left onto Exeter Rd

1.1 km

↷ 11. Turn right onto Ormond St

210 m

58 min (57.4 km)

## Montrose

Ormond St, Sutton Forest NSW 2577

### Take Exeter Rd to Illawarra Hwy/A48

2 min (1.3 km)

↑ 12. Head east on Ormond St towards Fairy St

210 m

↶ 13. Turn left onto Exeter Rd

1.1 km

### Take Hume Hwy/M31 to Sydney Rd in Boxers Creek. Take the exit towards Goulburn from Hume Hwy/M31

34 min (58.5 km)

↶ 14. Turn left onto Illawarra Hwy/A48

6.8 km

⤴ 15. Turn left to merge onto Hume Hwy/M31 towards Goulburn

50.5 km

↘ 16. Take the exit towards Goulburn

1.3 km

### Continue on Sydney Rd. Drive to Cole St in Goulburn

5 min (4.0 km)

↑ 17. Continue onto Sydney Rd

3.4 km

↑ 18. Continue onto Lagoon St

550 m

↶ 19. Turn left onto Cole St

45 m

42 min (63.9 km)

## Goulburn


New South Wales 2580

### Get on Hume Hwy/M31 from Sloane St and Garroorigang Rd


9 min (6.2 km)

↑ 20. Head south-east on Cole St towards Marsden St


180 m

-  21. Turn right onto Grafton St  


---

400 m
-  22. Continue onto Sloane St  


---

230 m
-  23. At the roundabout, continue straight to stay on Sloane St  


---

220 m
-  24. At the roundabout, continue straight to stay on Sloane St  


---

2.9 km
-  25. Turn right onto Garroorigang Rd  

---

1.8 km
-  26. Turn right onto Hume St  


---

160 m
-  27. Turn left to merge onto Hume Hwy/M31  


---

350 m

**Follow Hume Hwy/M31 to Yass Valley Way in Yass. Take the Yass Valley Way exit from Hume Hwy/M31**

- 
- 46 min (80.8 km)
-  28. Merge onto Hume Hwy/M31  


---

80.3 km
  -  29. Exit onto Yass Valley Way towards Yass  


---

500 m


**Continue on Yass Valley Way. Drive to Hume St**

- 
- 5 min (4.4 km)
-  30. Merge onto Yass Valley Way  


---

140 m
  -  31. Keep right to stay on Yass Valley Way  


---

280 m
  -  32. At the roundabout, take the 3rd exit and stay on Yass Valley Way  


---

3.2 km
  -  33. Continue onto Laidlaw St  

---

170 m
  -  34. Turn left onto Orion St  

---

550 m
  -  35. Turn left at the 2nd cross street onto Hume St  

---


35 m

59 min (91.4 km)


## Yass

New South Wales 2582

**Follow Orion St to Laidlaw St**

- 
- 1 min (600 m)
-  36. Head south on Hume St towards Orion St  

---

35 m
  -  37. Turn right at the 1st cross street onto Orion St  

---

## Follow Hume Hwy/M31 and B94 to Wombat Rd in Murrumburrah

- 
- 47 min (67.9 km)
- 38. Turn right onto Laidlaw St
 

---

170 m
  - 39. Continue onto Yass Valley Way
 

---

3.2 km
  - 40. At the roundabout, take the 1st exit and stay on Yass Valley Way
 

---

450 m
  - 41. Use the left lane to merge onto Hume Hwy/M31 via the slip road to Gundagai/Melbourne
 

---

12.2 km
  - 42. Turn right onto Burley Griffin Way/B94
   
i Continue to follow B94
 

---

18.3 km
  - 43. Turn left onto Queen St/B94
   
i Continue to follow B94
 

---

33.5 km
  - 44. Turn right onto Wombat Rd
 

---

11 min (15.8 km)
  - 45. Turn left onto Olympic Hwy/A41
 

---

16 s (280 m)
- 

1 h (84.6 km)

## Wombat

New South Wales 2587

- 46. Head north-east on Olympic Hwy/A41 towards Wombat Rd
 

---

13.9 km
  - 47. At the roundabout, continue straight onto Main St
   
i Go through 1 roundabout
 

---

600 m
  - 48. Turn right onto William St
 

---

170 m
  - 49. Turn left onto Blackett Ave
 

---

950 m
  - 50. Turn right onto Giugni Pl
 

---

57 m
- 

15 min (15.7 km)

## Young

New South Wales 2594

These directions are for planning purposes only. You may find that construction projects, traffic, weather, or other events may cause conditions to differ from the map results, and you should plan your route accordingly. You must obey all signs or notices regarding your route.