

Map data ©2017 Google 50 km

Young

New South Wales 2594

- ↑ 1. Head west on Giugni Pl towards Blackett Ave 57 m

- ↶ 2. Turn left onto Blackett Ave 300 m

- ↶ 3. Turn left onto Musgrave St 350 m

- ↶ 4. Turn left onto Elizabeth St/Olympic Hwy/A41
i Continue to follow Olympic Hwy/A41 68.0 km

- ↶ 5. Turn left onto Grenfell Rd/Mid Western Hwy/B64 500 m

- ↷ 6. Turn right 80 m

- ↑ 7. Continue straight
⚠ Partial restricted-usage road 750 m

52 min (70.0 km)

Cowra

New South Wales 2794

- ↑ 8. Head west towards Ribands Way
⚠ Partial restricted-usage road

850 m
- ↶ 9. Turn left onto Grenfell Rd/Mid Western Hwy/B64
i Continue to follow Grenfell Rd/Mid Western Hwy

650 m
- ↷ 10. Turn right onto Lachlan Valley Way/B81

72.8 km
- ↶ 11. Turn left onto Murringo Rd/B81
i Continue to follow B81

2.1 km
- 🔄 12. At the roundabout, take the 1st exit onto Pudman St

500 m
- ↷ 13. Turn right onto Court St

230 m
- ↶ 14. Turn left onto Queen St

74 m

53 min (77.2 km)

Boorowa

New South Wales 2586

Follow Lachlan Valley Way/B81 to Hume Hwy/M31 in Bowning

- ↑ 15. Head west on Queen St towards Court St

30 min (44.6 km)
- ↶ 16. Turn left onto Court St

74 m
- ↷ 17. Turn right onto Dillon St

650 m
- ↑ 18. Continue straight

91 m
- ↶ 19. Turn left onto Lachlan Valley Way/B81

700 m
- ↶ 19. Turn left onto Lachlan Valley Way/B81

43.1 km

Follow M31 to Hume St in Goulburn. Take the exit towards Goulburn from Hume Hwy/M31

- ↶ 20. Turn left onto Hume Hwy/M31

48 min (83.4 km)
- ↶ 21. Take the exit towards Goulburn

82.9 km
- ↶ 21. Take the exit towards Goulburn


550 m


Continue on Hume St. Take Sloane St to Cole St


- ⤴ 22. Merge onto Hume St


8 min (5.4 km)
- ⤴ 22. Merge onto Hume St


400 m


-  23. At the roundabout, take the 1st exit and stay on Hume St


 1.9 km
-  24. Continue onto Cowper St


 450 m
-  25. Turn right onto Addison St


 450 m
-  26. Turn left onto Auburn St


 98 m
-  27. Turn right onto Glebe Ave

 240 m
-  28. Turn left onto Sloane St

 850 m
-  29. At the roundabout, continue straight to stay on Sloane St

 220 m
-  30. At the roundabout, continue straight to stay on Sloane St

 250 m
-  31. Continue onto Grafton St

 400 m
-  32. Turn left onto Cole St

 180 m

1 h 26 min (133 km)

Goulburn

New South Wales 2580

These directions are for planning purposes only. You may find that construction projects, traffic, weather, or other events may cause conditions to differ from the map results, and you should plan your route accordingly. You must obey all signs or notices regarding your route.